



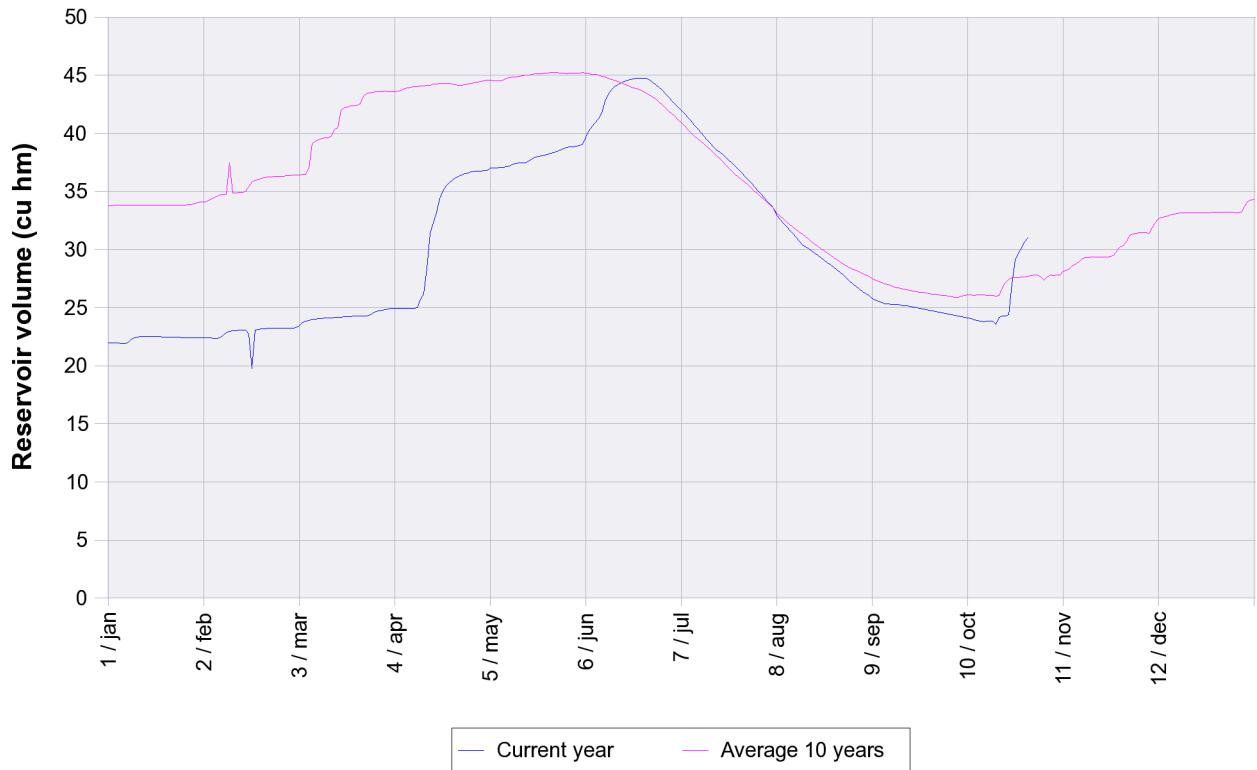
**State of reservoirs of internal basins with a capacity greater than 2 cu hm as of  
10/22/2018**

Reservoirs (Basin)	Max. vol.	Current state		State one year ago		Average as of the same date	
	cu hm	cu hm	%	cu hm	%	5 years cu hm	10 years cu hm
<b>Darnius Boadella (Darnius)</b>	61,10			23,47	38,41	30,06	27,77
<b>Sau (Vilanova de Sau)</b>	165,26			86,57	52,38	105,67	102,81
<b>Susqueda (Osor)</b>	233,00			126,87	54,45	171,54	177,23
<b>la Baells (Cercs)</b>	109,43			63,75	58,26	78,35	79,48
<b>la Llosa del Cavall (Navès)</b>	80,00			41,63	52,04	58,03	59,90
<b>Sant Ponç (Clariana de Cardener)</b>	24,38			22,24	91,22	22,41	20,73
<b>Foix (Castellet i la Gornal)</b>	3,74	3,76	100,55	3,33	89,04	3,52	3,54
<b>Siurana (Cornudella de Montsant)</b>	12,22	3,03	24,82	1,56	12,77	6,86	7,86
<b>Riudecanyes</b>	5,32			1,12	21,05	1,54	1,52
<b>TOTAL</b>	<b>694,45</b>			<b>370,54</b>	<b>53,36</b>	<b>477,99</b>	<b>480,83</b>



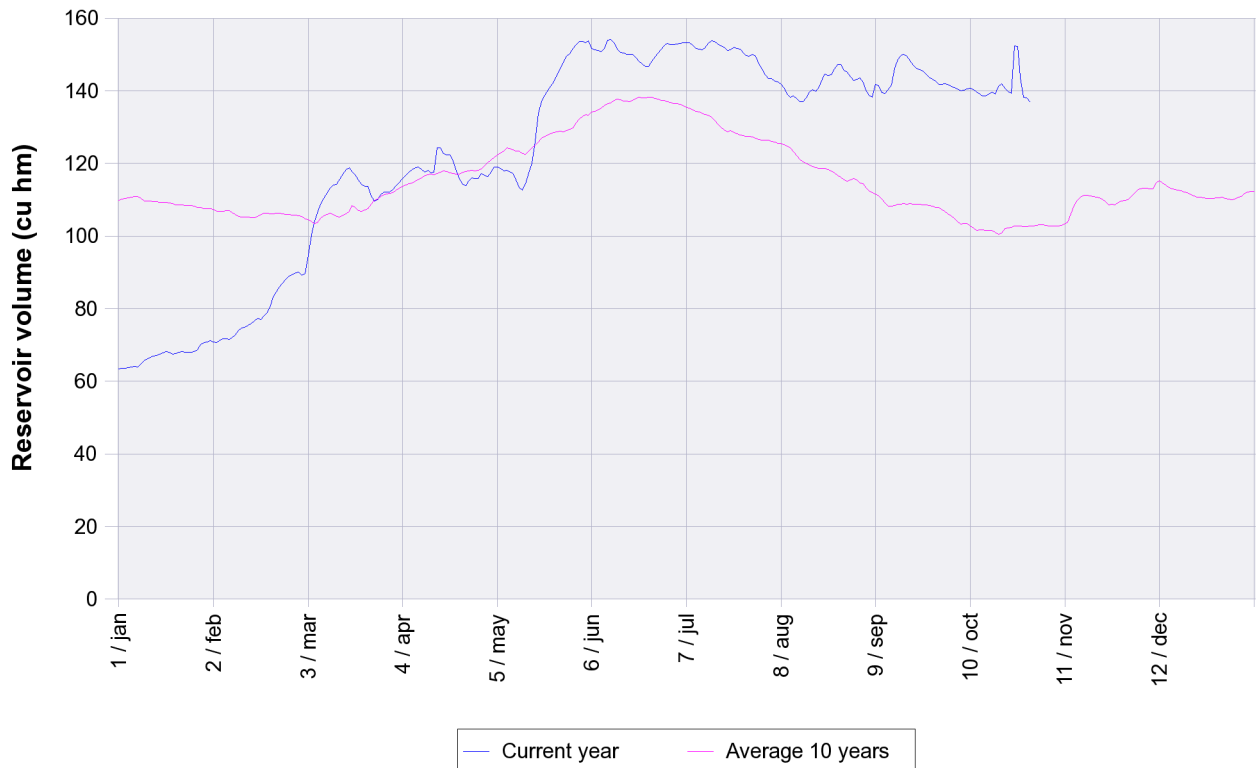
### Darnius Boadella (Darnius)

Capacity = 61,10 cu hm



### Sau (Vilanova de Sau)

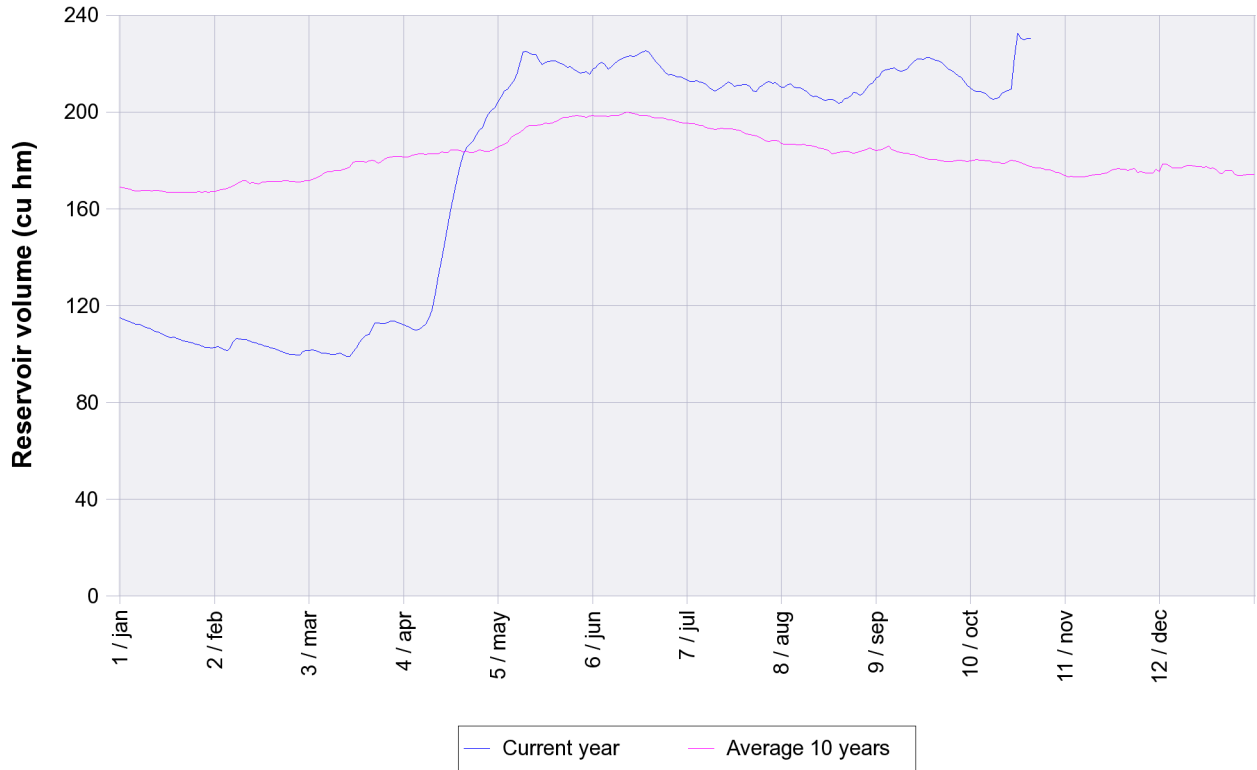
Capacity = 165,26 cu hm





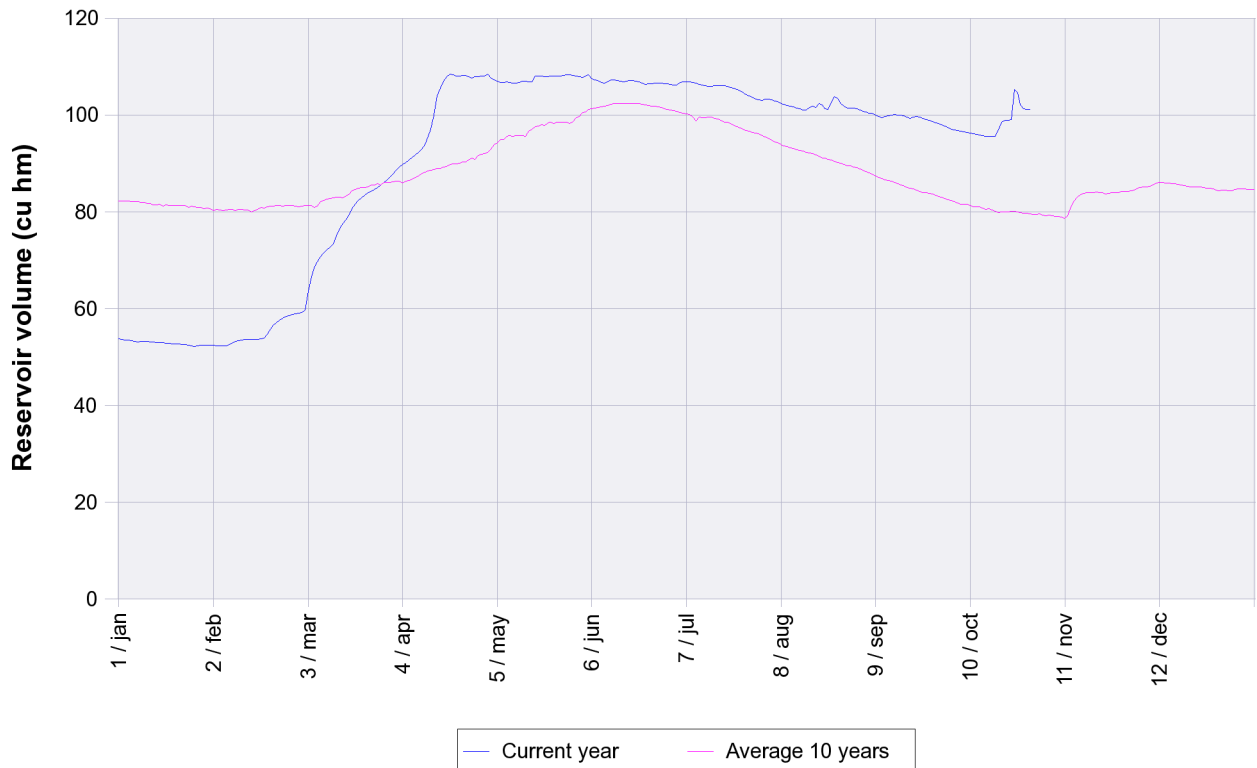
### Susqueda (Osor)

Capacity = 233,00 cu hm



### la Baells (Cercs)

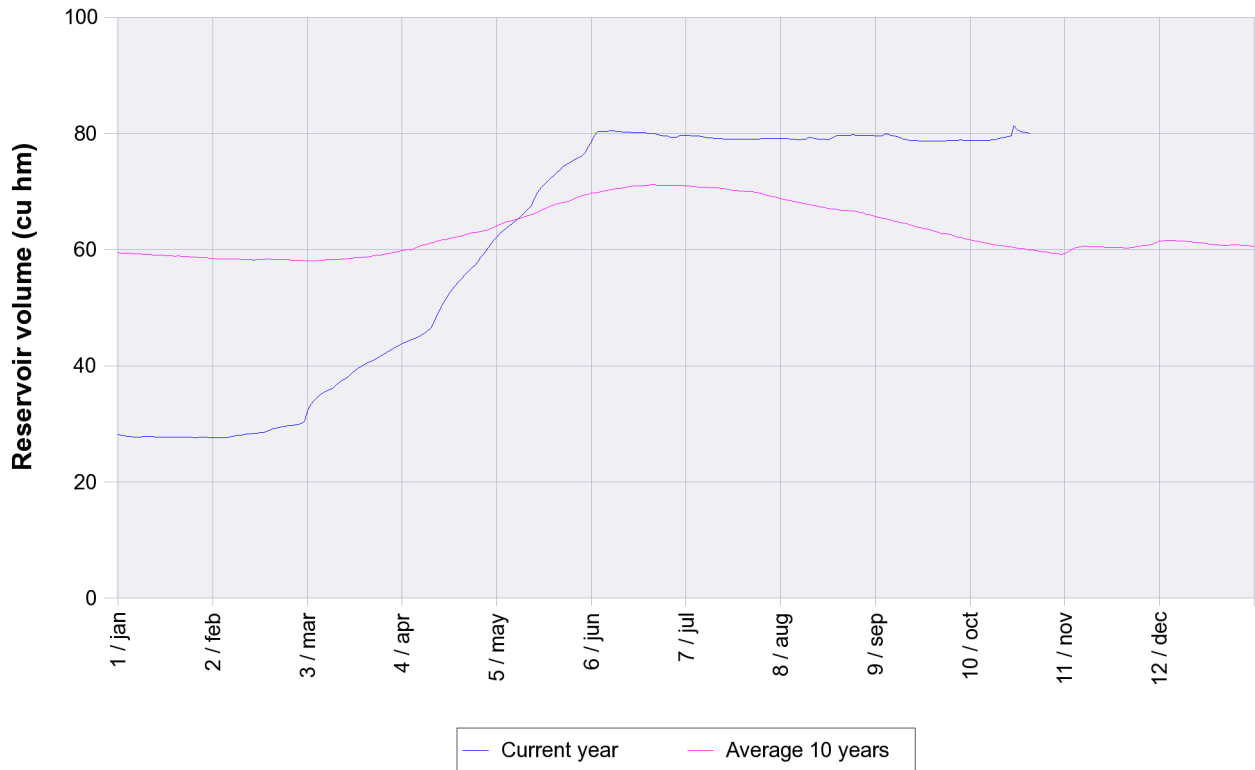
Capacity = 109,43 cu hm





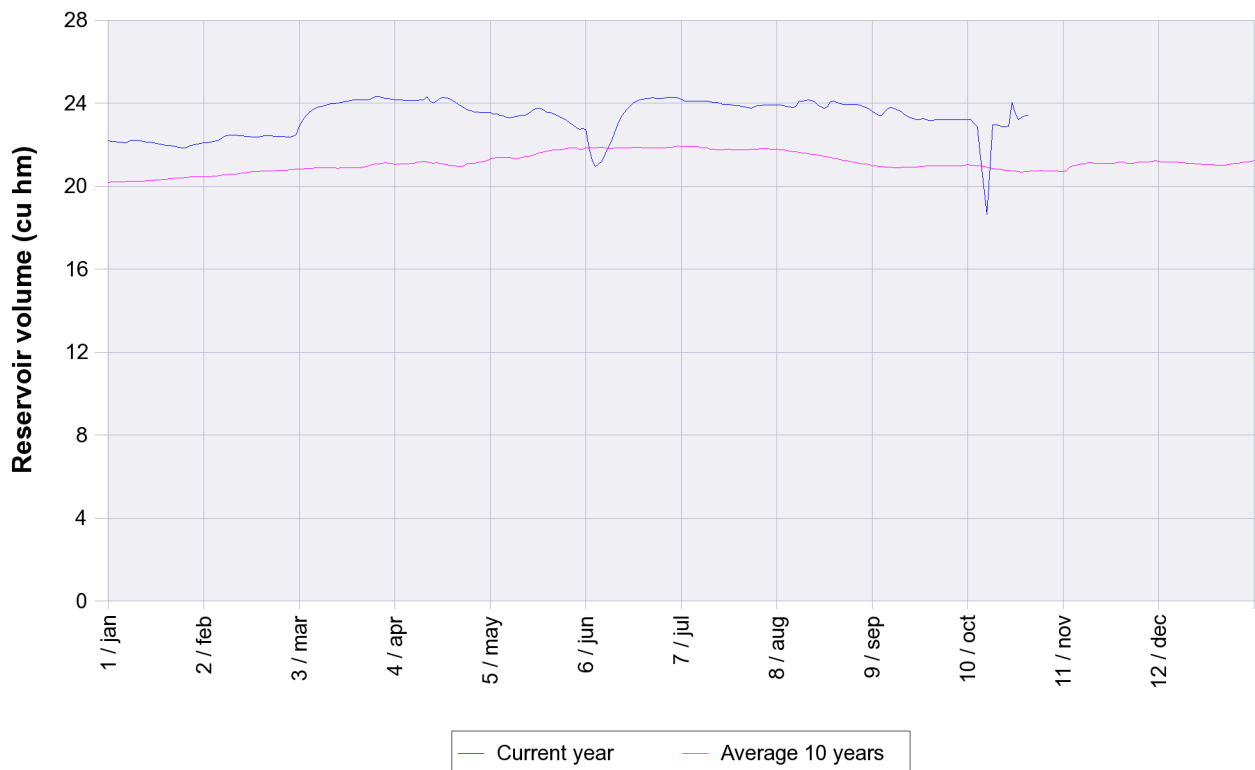
### la Llosa del Cavall (Navès)

Capacity = 80,00 cu hm



### Sant Ponç (Clariana de Cardener)

Capacity = 24,38 cu hm



State of the reservoirs of the Ebro Hydrographic Confederation with capacity for more than 5 cu hm as of date 10/22/2018

Reservoir	Maximum capacity	Current state		State one year ago	
	cu hm	cu hm	%	cu hm	%
<b>Baserca</b>	21,9	18,3	83,79	6,6	30,00
<b>Camarasa</b>	163,4	90,5	55,39	103,0	63,06
<b>Canelles</b>	679,3	584,7	86,08	353,9	52,10
<b>Cavallers</b>	16,1	12,5	77,99	7,7	47,75
<b>Guiamets</b>	9,7	1,5	15,40	2,7	28,32
<b>Oliana</b>	101,1	66,6	65,85	38,4	37,98
<b>Rialb</b>	403,6	340,0	84,24	203,6	50,45
<b>Riba-roja d'Ebre</b>	209,6	173,1	82,59	176,6	84,26
<b>Talarn</b>	226,7	159,4	70,32	97,7	43,10
<b>Terradets</b>	33,2	31,8	95,93	0,0	0,00
<b>Total</b>	<b>1.864,5</b>	<b>1.478,5</b>	<b>79,3</b>	<b>990,3</b>	<b>53,11</b>

Data provided by Ebro Hydrographic Confederation

Further information about the reservoirs of the Ebro Hydrographic Confederation:

<http://www.chebro.es/redInfoEmbalsesAforos.htm>